

Effective: February 2024

PLEASE NOTE: Stop times are a guide only and subject to change. STUDENTS MUST BE STANDING AT THE STOP 5 MINUTES PRIOR TO STOP TIME AND MUST NOT BE WAITING IN CARS.

Marymede Doreen Campus - Upper Plenty 2024

BUS STOP LOCATION - AM	ROLLCALL STOP NAME - AM	AM TIME	TOP	PM TIME	ROLLCALL STOP NAME - PM	BUS STOP LOCATION - PM
		AM TIME		PM TIME		
Wallan Rd before Mahadys Rd at bus shelter	Wallan Rd/Mahadys Rd	07:12	1	16:35	Wallan Rd/Mahadys Rd	Wallan Rd before Mahadys Rd at bus shelter
Second Ave and Eighth Ave	Second Ave/Eighth Ave	07:27	2	16:19	Second Ave/Eighth Ave	Second Ave and Eighth Ave
Glenburnie Rd before Janna Rd	Glenburnie Rd/Janna Rd	07:31	3	16:16	Glenburnie Rd/Janna Rd	After Roundabout
Donnybrook Station	Donnybrook Station	07:51	4	16:04	Stonewall Dr/Albury Ave	Stonewall Dr/Albury Ave Donnybrook before
Stonewall Dr/Albury Ave Donnybrook before	Stonewall Dr/Albury Ave	07:57	5	15:59	Donnybrook Station	Donnybrook Station
390 - Sackville St/Regent St	Sackville St/Regent St	08:12	6	15:41	Sackville St/Regent St	390 - Sackville St/Regent St
390 - Grafton St/Regent St	Grafton St/Regent St	08:13	7	15:40	390 - Grafton St/Regent St	Grafton St/Regent St
STOP 8 AM - BUS INTERCHANGE FOR DOREEN CAMPUS STUDENTS - Students from Kinglake Bus route to be picked up here					Stop 8 PM - BUS INTERCHANGE FOR DOREEN CAMPUS STUDENTS - Drop off students for connection to Kinglake Bus Route.	
Breadalbane Ave after Jindi Community Centre	Breadalbane Ave/Francesca Dr	08:15	8	15:38	Breadalbane Av/Leonardo Dv	Breadalbane Ave opposite Shops
382/386/387 Tangelo Gr/Plenty Rd	Tangelo Gr/Plenty Rd	08:23	9	15:37	Francesca Gr/Plenty Rd	382/387 - Francesca Gr/Plenty Rd
Waterview Dr after Shearwater Plc Bus Stop	Waterview Dv/Shearwater Pl	08:17	10	15:36	Waterview Dv/Breadalbane Ave	Waterview Dv before Breadalbane Ave
386 - Bridge Inn/Galloway Dr	Bridge Inn/Galloway Dr	08:14	11	15:33	Langdon Dr/Galloway Dr	386 - Langdon Dr/Galloway Dr
386 - Foothills Park/Galloway	Stradling Rise/Galloway	08:16	12	15:32	Mowbray St/Galloway Dr	Mowbray St/Galloway Dr
389 - Mernda Retirement Village/Pearson Rd	Mernda Retirement Village/Pearson Rd	08:18	13	15:31	Mernda Retirement Village/Pearson	388 - Mernda Retirement Village/Pearson Rd
Marymeade Doreen Campus	Marymeade Doreen Campus	08:30	14	15:25	Marymeade Doreen Campus	Marymeade Doreen Campus

Marymede: Doreen Campus - Upper Plenty

Effective: February 2024

Start

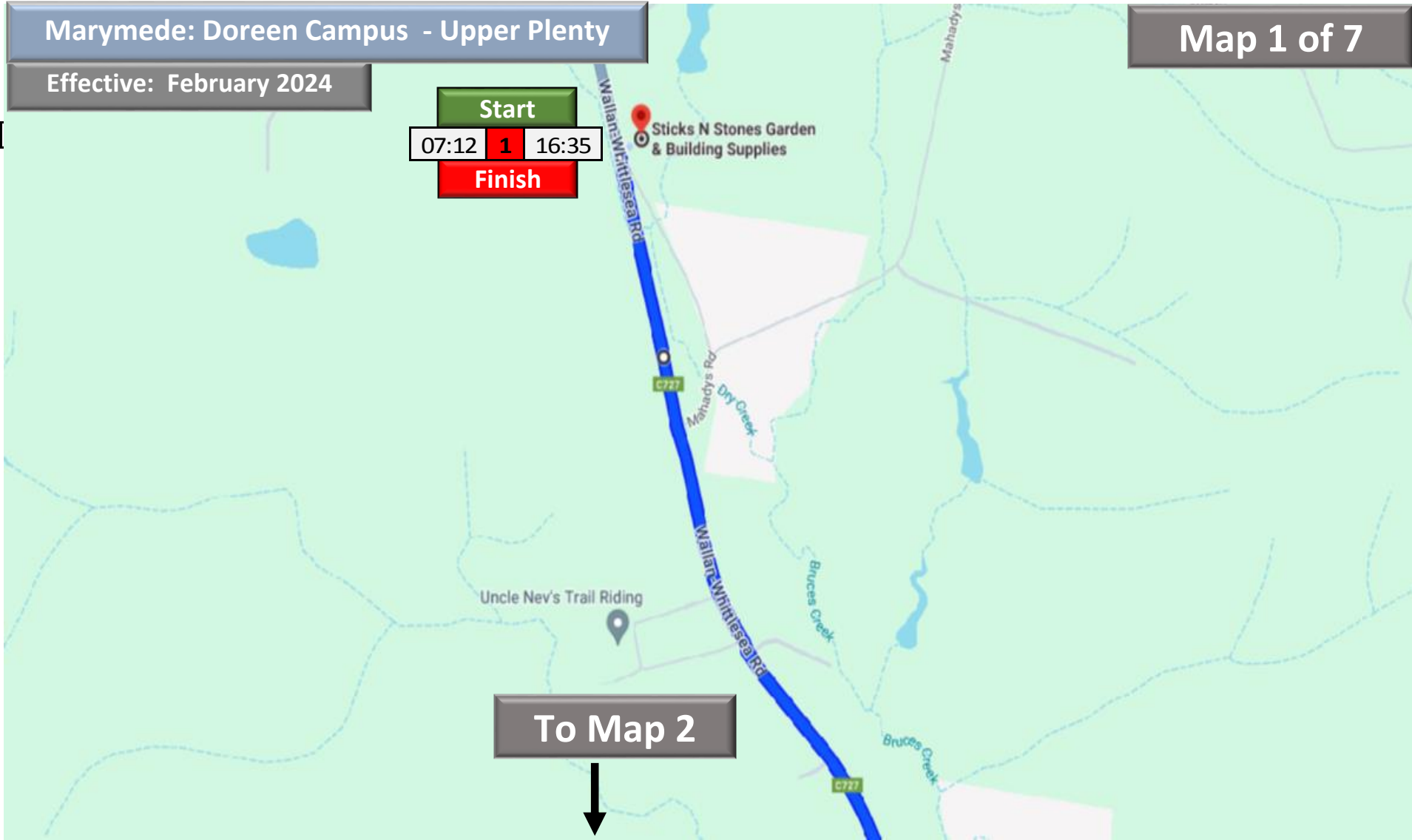
07:12 1 16:35

Finish

Sticks N Stones Garden & Building Supplies

Uncle Nev's Trail Riding

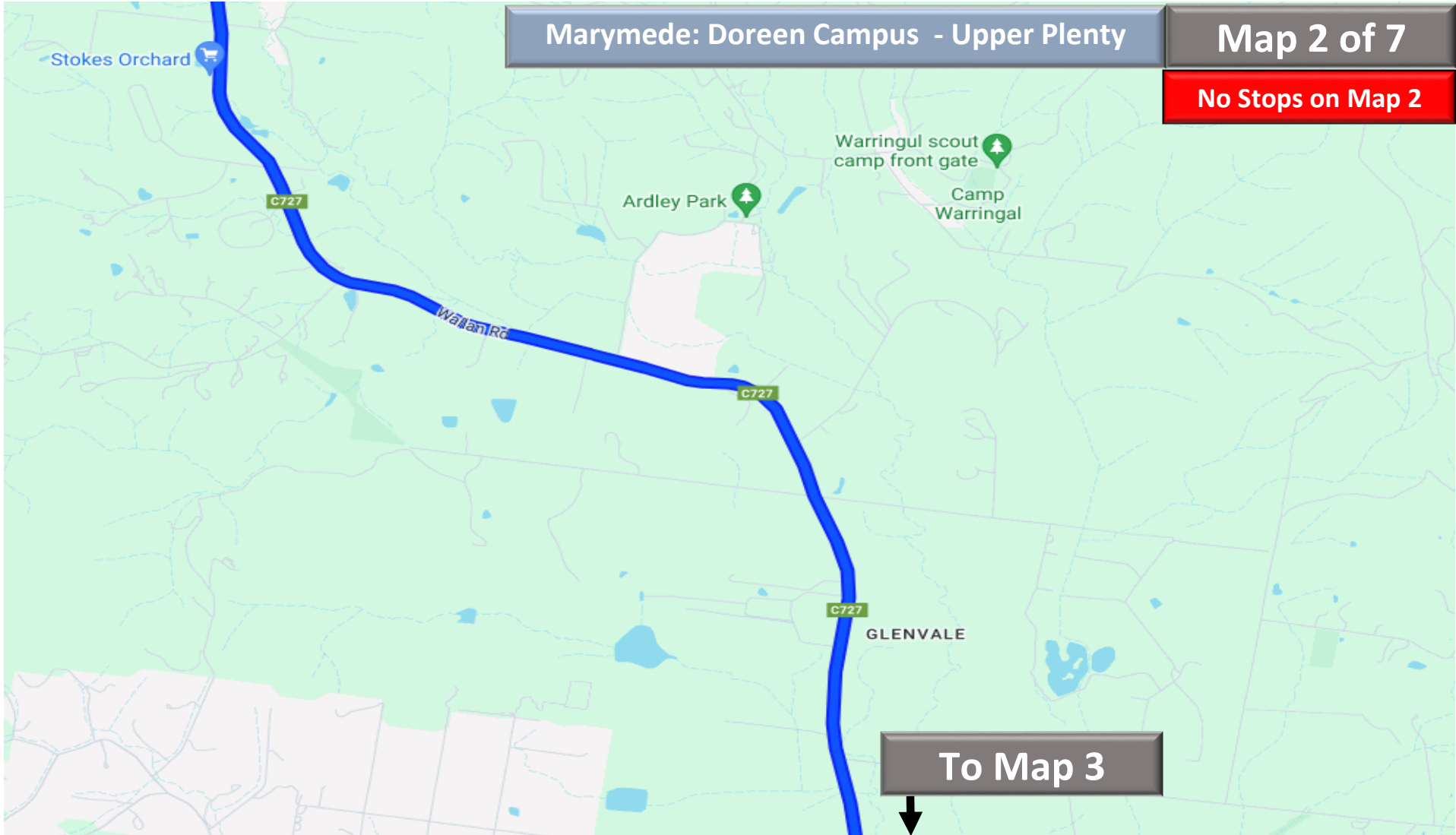
To Map 2



Marymede: Doreen Campus - Upper Plenty

Map 2 of 7

No Stops on Map 2



To Map 3

Marymede: Doreen Campus - Upper Plenty

Map 3 of 7



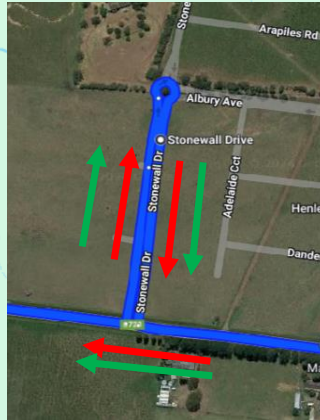
Marymede: Doreen Campus - Upper Plenty

Refer to insert for direction for stop 5! Do U-Turn at Round A Bout

07:57 **5** 15:59

07:51 **4** 16:04


Refer to insert for direction in: Follow road out.



Follow Green Arrows for AM route

Follow Red Arrows for PM route

Go to Map 5



1 hr
57 km

Austral Bricks Wollert

Peppercorn Hill - Land Sales Office

Wollert Community Centre

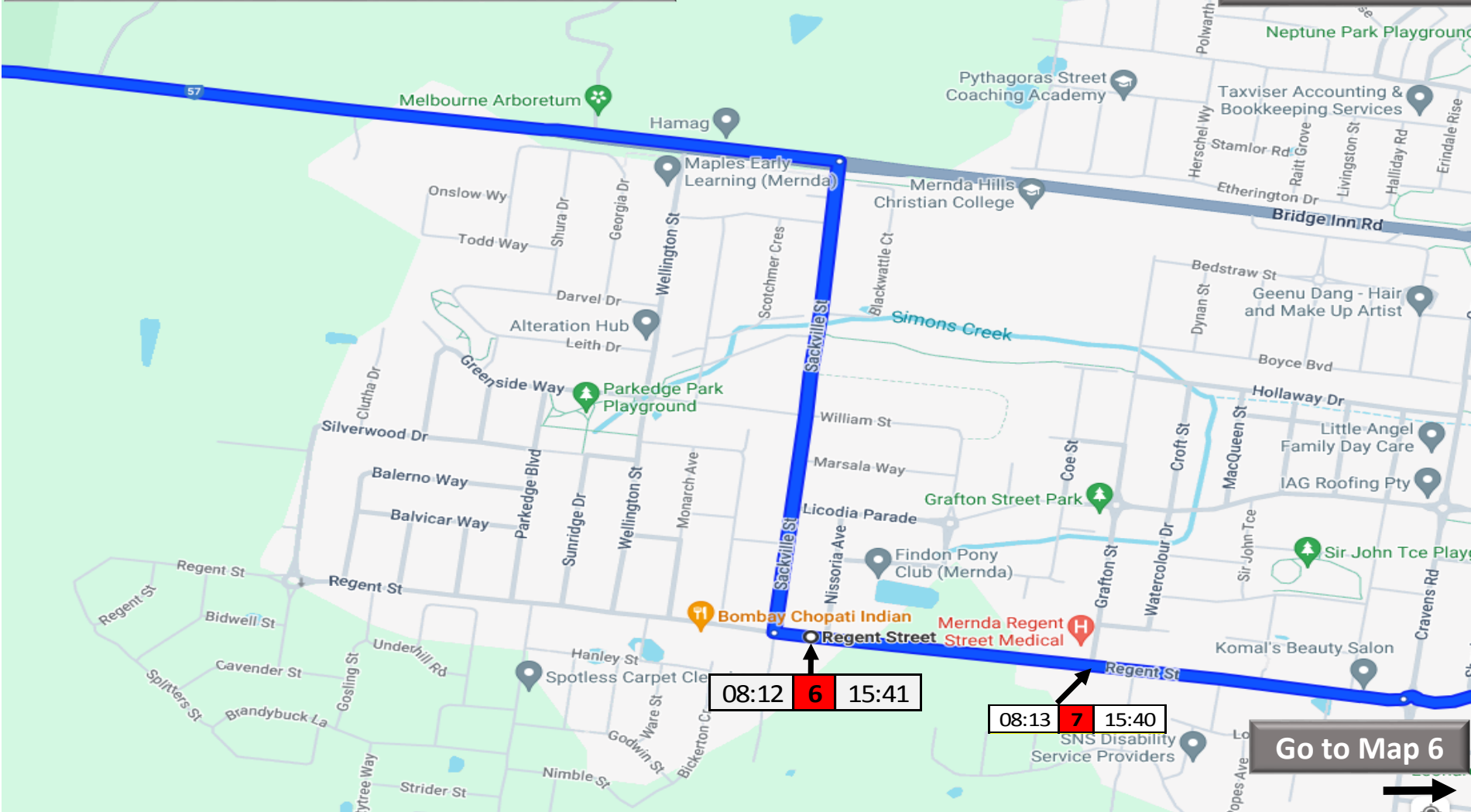
Wollert Waste Management

FIVE VINEYARD

Google

Marymede: Doreen Campus - Upper Plenty

Map 5 of 7



[Go to Map 6](#)



Go to Map 7

Marymede: Doreen Campus - Upper Plenty

Map 6 of 7

STOP 8 AM - BUS INTERCHANGE FOR DOREEN CAMPUS STUDENTS - Students from Kinglake Bus route to be picked up here

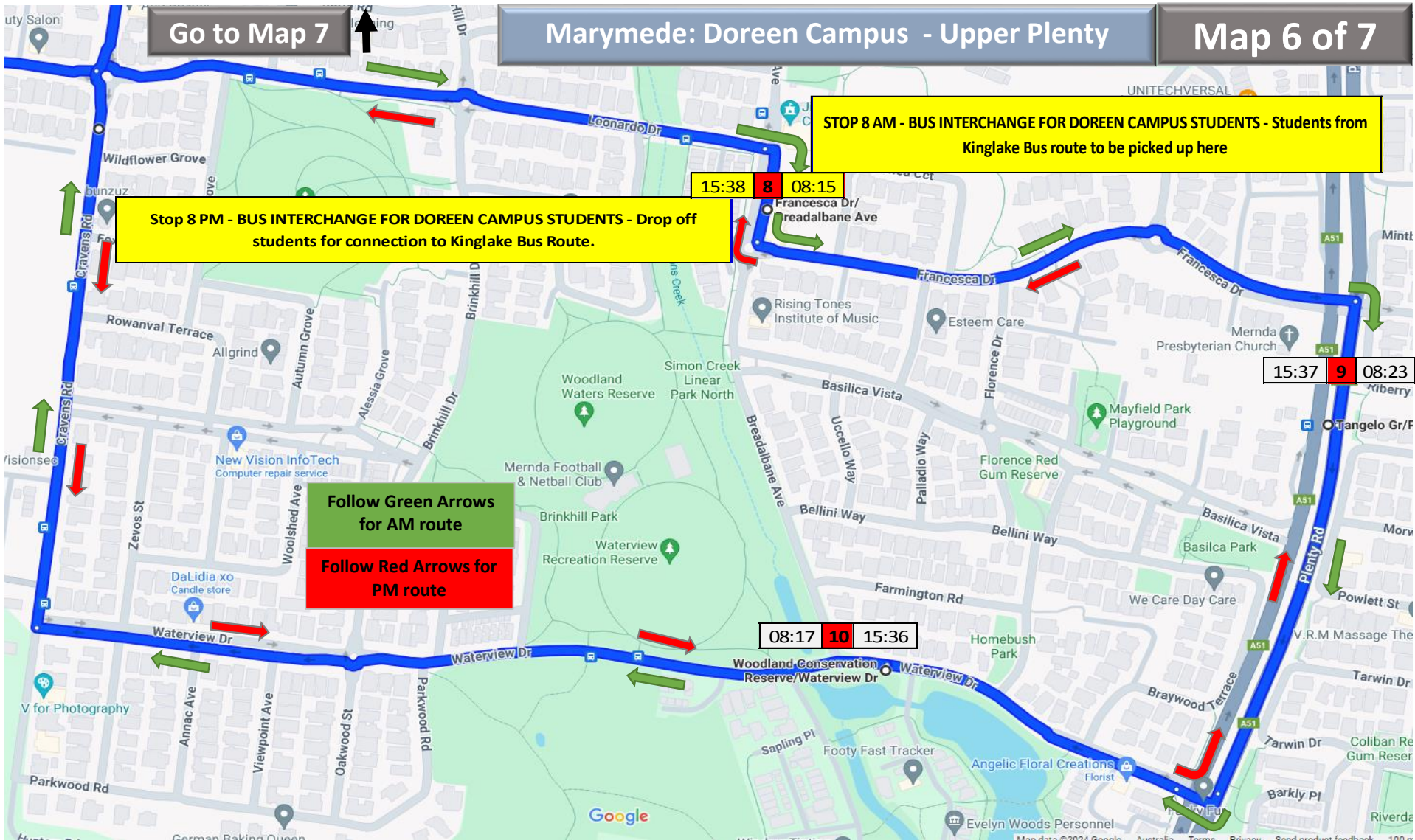
Stop 8 PM - BUS INTERCHANGE FOR DOREEN CAMPUS STUDENTS - Drop off students for connection to Kinglake Bus Route.

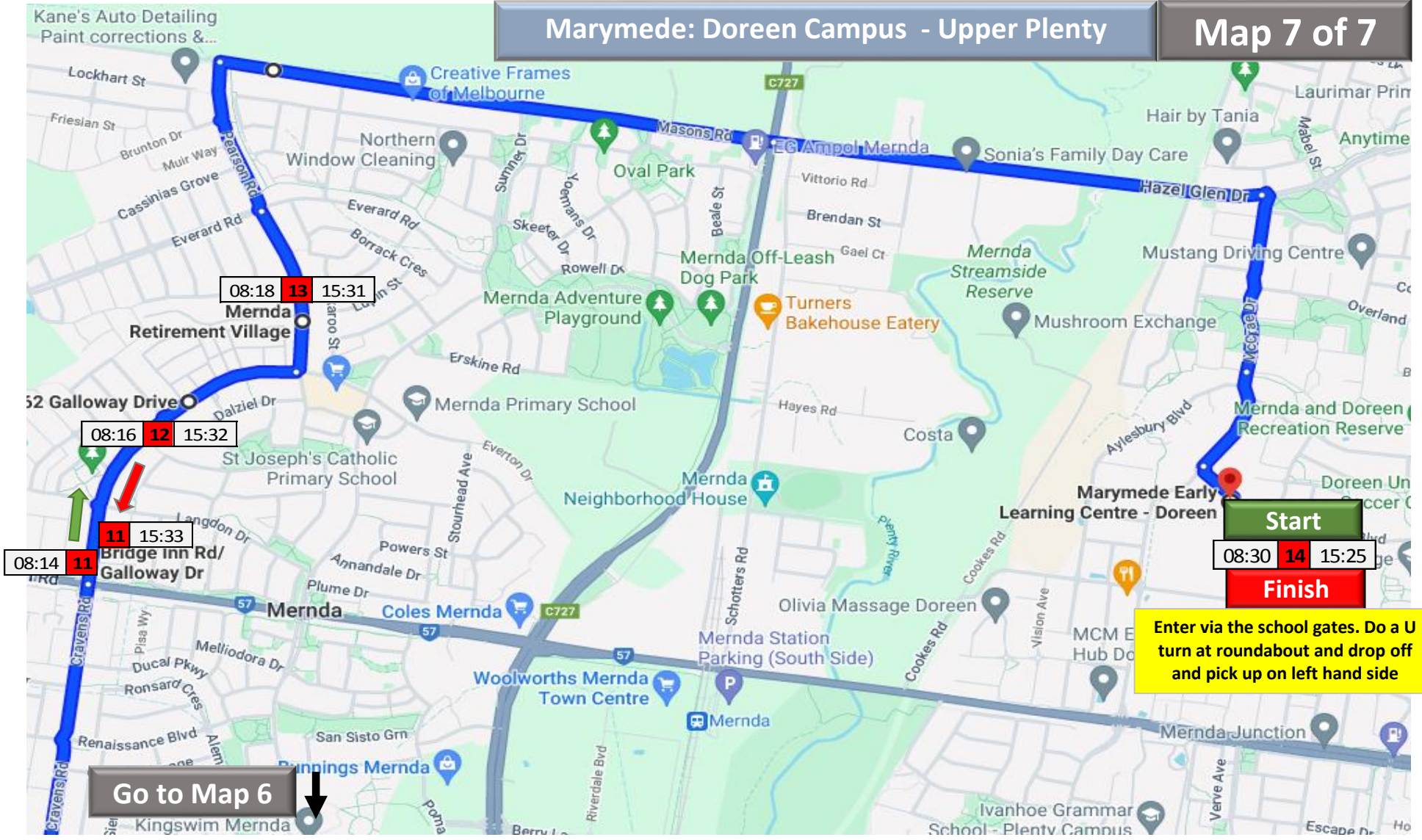
Follow Green Arrows for AM route
Follow Red Arrows for PM route

15:38 **8** 08:15

15:37 **9** 08:23

08:17 **10** 15:36





Go to Map 6



MARYMEDE
CATHOLIC COLLEGE
— *In the way of Mary* —

**Doreen Campus-
Upper Plenty**